

Warm Springs Mountain - Sandy Gap

Warm Springs Mountain Preserve



Do not block gate

GEORGE











WASHINGTON




NATIONAL

FOREST

Douthat State Park

Please stay on designated trails!

 Sandy Gap Trail (3.1 miles one way)	 Preserve Boundary
 Douthat State Park Trail System	 Perennial Stream
 Airport Road	 Intermittent Stream
 Bald Knob Service Road	Elevation
 Parking Area	 Higher
	 Lower



 Miles
0 0.1 0.2 0.3